

SECTION
500 S

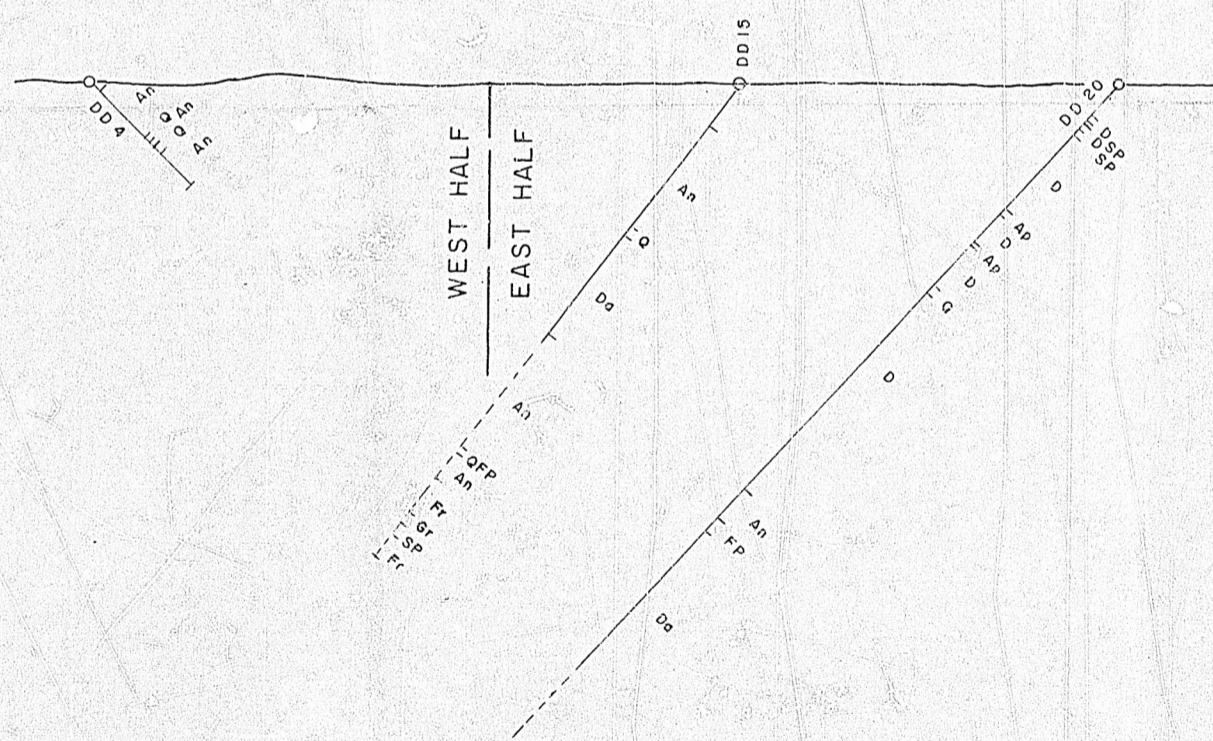


SECTION
600 S

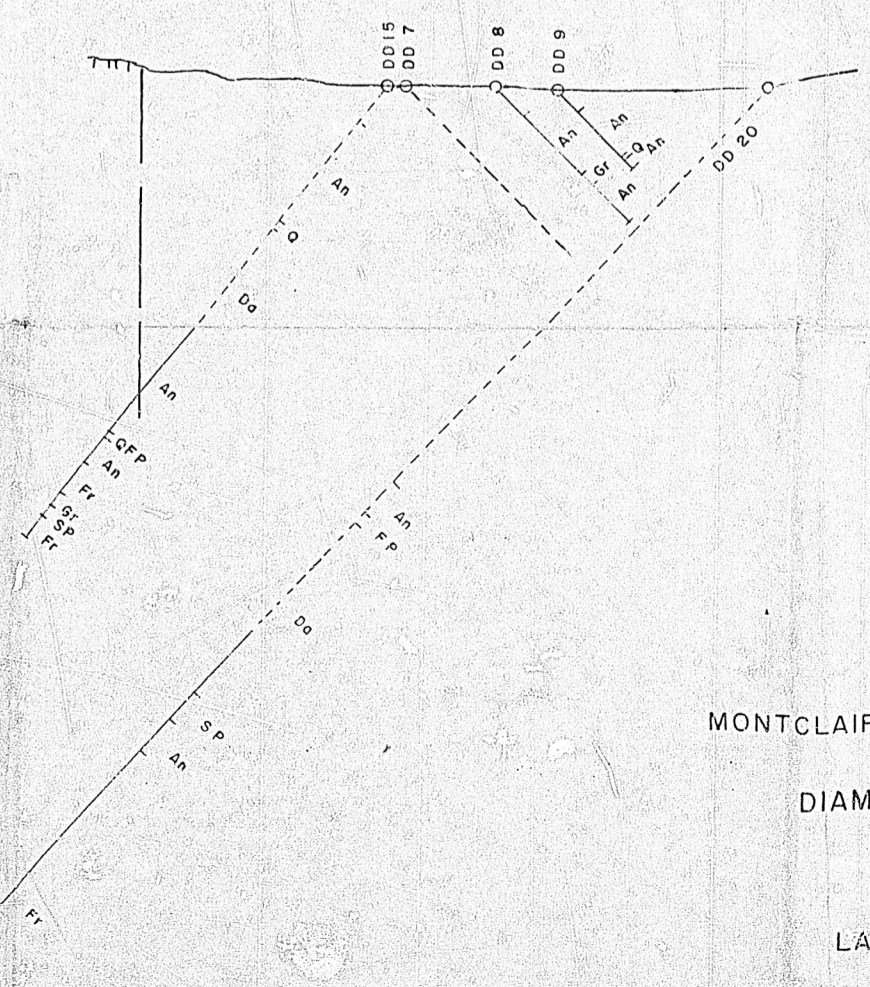
LEGEND

- Quartz Q
- Syenite Porphyry SP
- Aplite Ap
- Feldspar Porphyry FP
- Granite Gr
- Diabase Db
- Andesite An
- Tuff, Agglomerate Fr
- Rhyolite Rh
- Amphibolite Am
- Argillite Ar
- Diorite D

Coordinates refer to NE corner West
half of Lot 19



SECTION
700 S

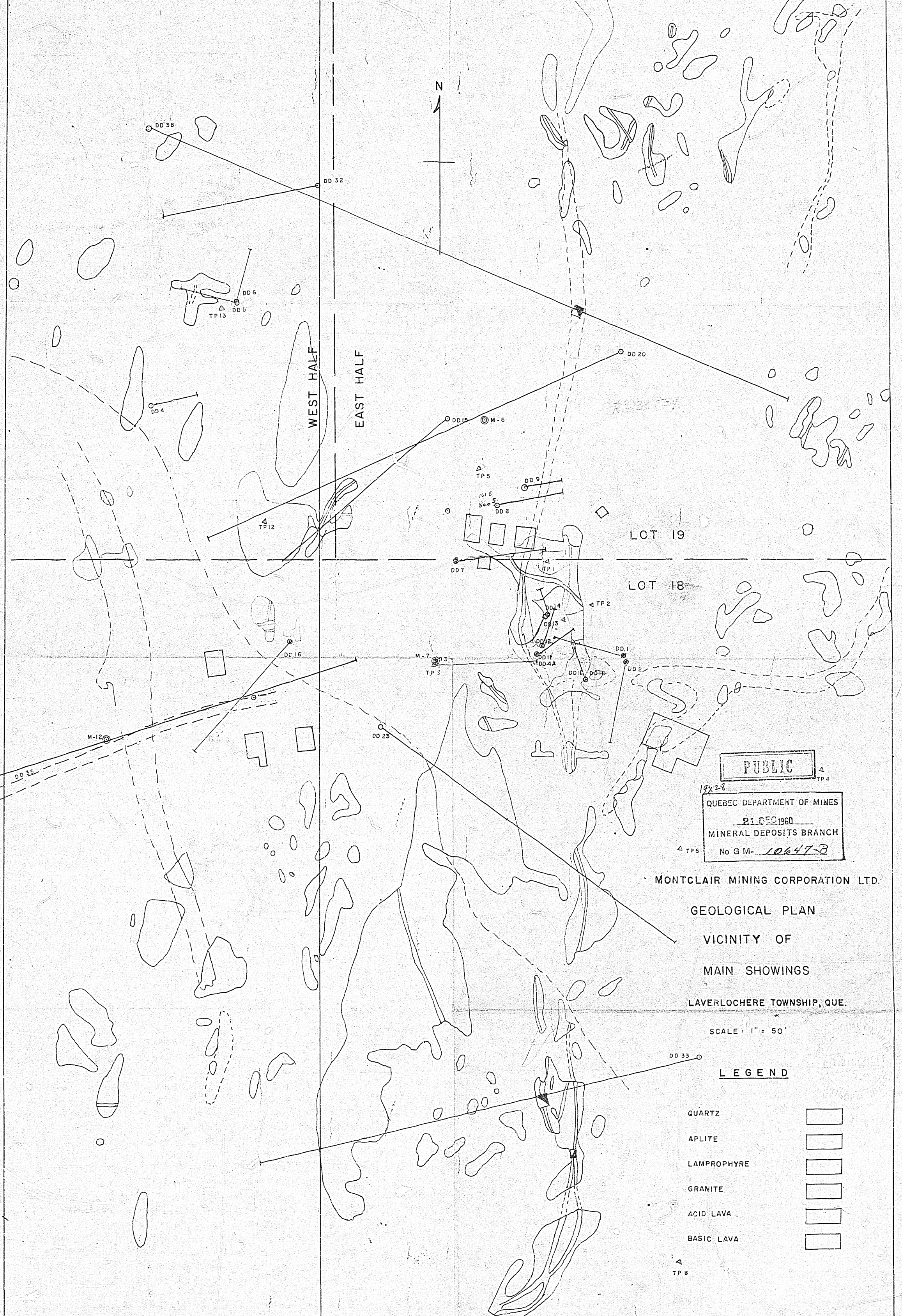


SECTION
825 S

PUBLIC

QUEBEC DEPARTMENT OF MINES
21 DEC 1960
MINERAL DEPOSITS BRANCH
No G.M. - 10647-B
22X72

MONTCLAIR MINING CORPORATION LIMITED
DIAMOND DRILL HOLE SECTIONS
LOT 19, RANGE IV
LAVERLOCHERE TWP., QUE.



PUBLIC △ TP 4
 19x28
 QUEBEC DEPARTMENT OF MINES
 21 DEC 1960
 MINERAL DEPOSITS BRANCH
 No G M- 10647-B △ TP 6

MONTCLAIR MINING CORPORATION LTD.

GEOLOGICAL PLAN
 VICINITY OF
 MAIN SHOWINGS
 LAVERLOCHERE TOWNSHIP, QUE.

SCALE: 1" = 50'

LEGEND

- QUARTZ □
- APLITE □
- LAMPROPHYRE □
- GRANITE □
- ACID LAVA □
- BASIC LAVA □

△ TP 8

