

QUEBEC DEPARTMENT OF MINES  
 MINERAL DEPOSITS BRANCH  
 No G.M. - 10515

Minière des Richesses Naturelles, Québec  
 SERVICE DES GITES MINÉRAUX  
 No GM- 10515

TYRONE MINES LIMITED 27X16

**GENERAL GEOLOGY  
 EXPLORATION PERMITS 150 & 151**

MAP 150-1

NEW QUEBEC P.Q.

DATE: MARCH, 1960 SCALE: 1 IN. = 4550 FT.

DRAWN BY: R.E. REVISED BY:

CHECKED BY:

**PUBLIC**



*Certified true copy*  
*Robert Ekstrom*

TOPOGRAPHY FROM UNCORRECTED  
 AERIAL PHOTOGRAPH MOSAIC  
 LEGEND LAST PAGE IN REPORT

PERMIT 150

PERMIT 151

CORVETTE LAKE

BRUNO LAKE

JANETTE

LAKE

NOSE LAKE

LEGNRE LAKE

LONG LAKE

DIANNE LAKE

LAKE

53°30'

74°10'

74°00'

73°50'

74°00'

74°10'










QUEBEC DEPARTMENT OF MINES  
 MINERAL DEPOSITS BRANCH  
 No G M- 10 515

21 x 15

PUBLIC

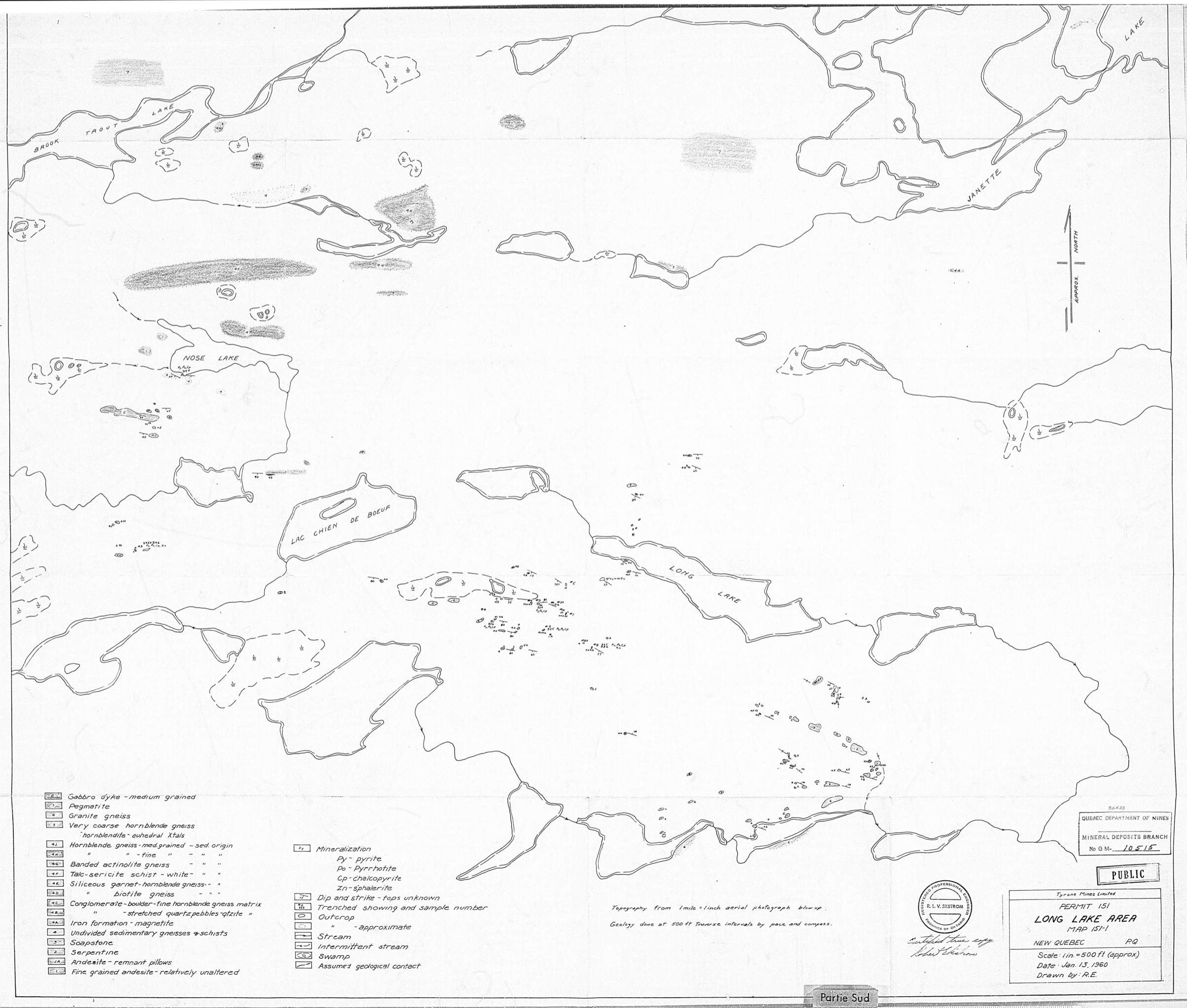
LEGEND

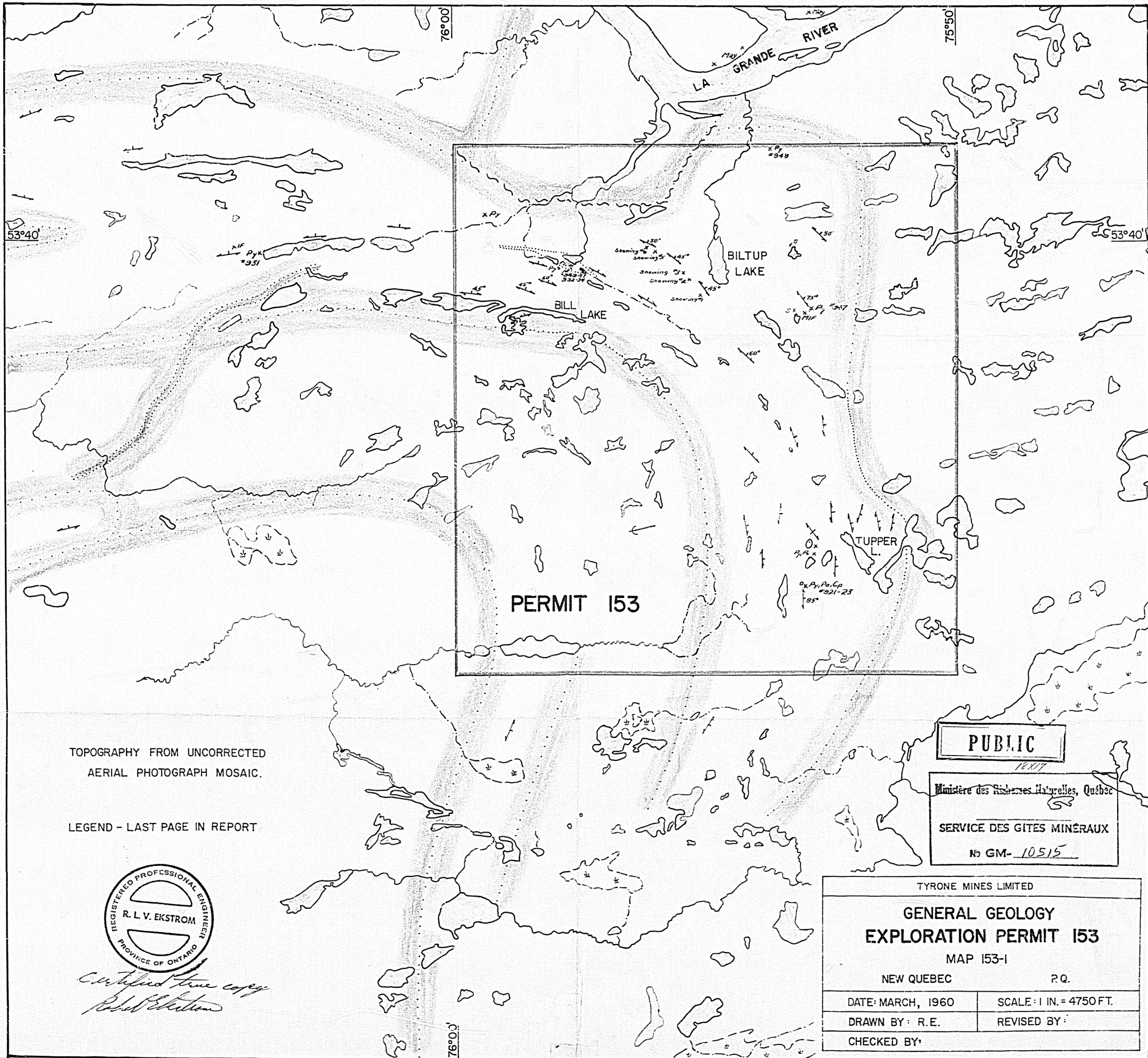
-  Pegmatite
-  Serpentine
-  Sedimentary gneiss
-  Greenstone
-  Outcrop
-  Dip and strike (tops unknown)
-  Pyrite and pyrrhotite mineralization



*Certified true copy*  
*R. L. V. Ekstrom*

Tyrone Mines Limited  
 PERMIT 150  
**ISLAND LAKE AREA**  
 MAP 1502  
 NEW QUEBEC P.O.  
 Scale: 1 in. = 500 ft. (approx)  
 Date: Jan 13, 1960  
 Drawn by: R. E.





TOPOGRAPHY FROM UNCORRECTED  
AERIAL PHOTOGRAPH MOSAIC.

LEGEND - LAST PAGE IN REPORT



*Certified true copy*  
*Robert Ekstrom*

**PUBLIC**

1817  
Ministère des Richesses Naturelles, Québec

SERVICE DES GITES MINÉRAUX

No GM-10515

TYRONE MINES LIMITED

**GENERAL GEOLOGY  
EXPLORATION PERMIT 153**

MAP 153-1

NEW QUEBEC

P.Q.

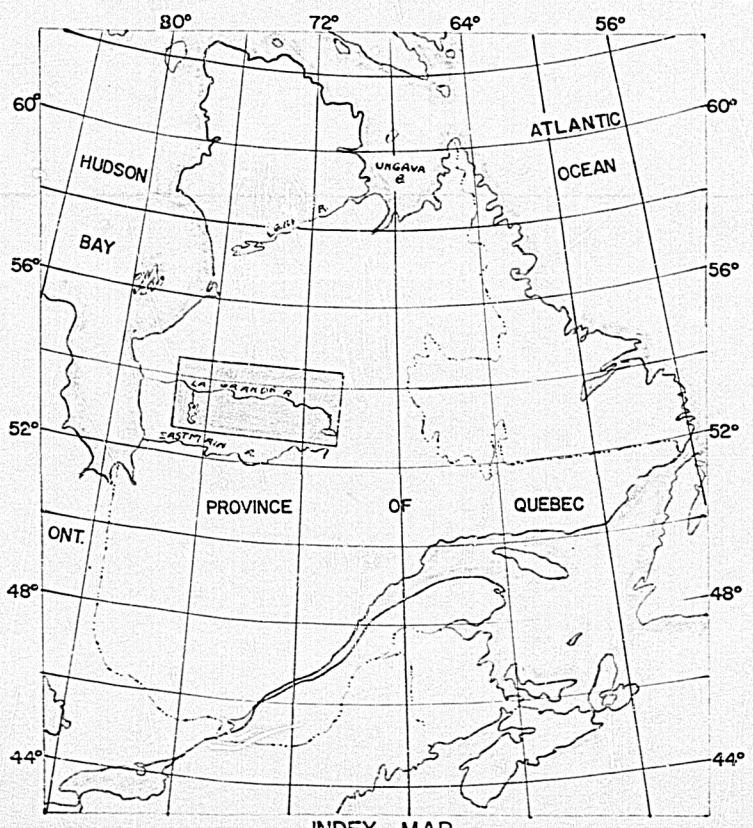
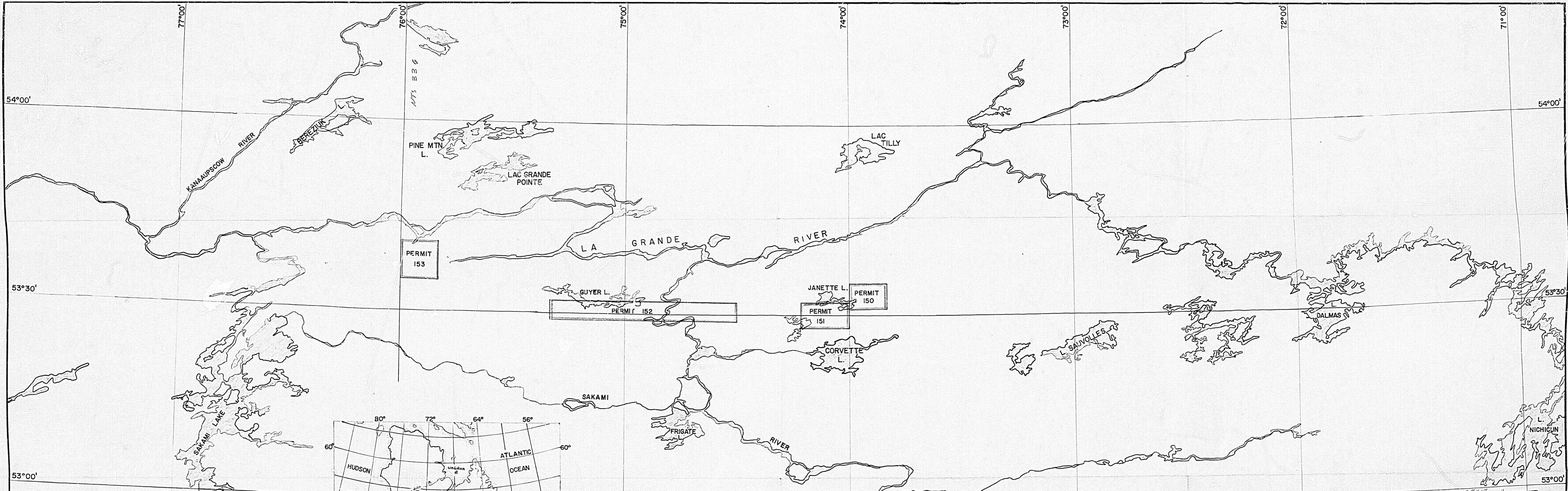
DATE: MARCH, 1960

SCALE: 1 IN. = 4750 FT.


DRAWN BY: R.E.

REVISED BY:

CHECKED BY:



MINERAL EXPLORATION PERMIT AREA



*Certified true copy  
Robert Ekstrom*

Ministère des Richesses Naturelles, Québec

SERVICE DES GITES MINÉRAUX

TYRONE MINES LIMITED  
No. GM-10515

## MINERAL EXPLORATION PERMIT AREAS

MAP 100-1

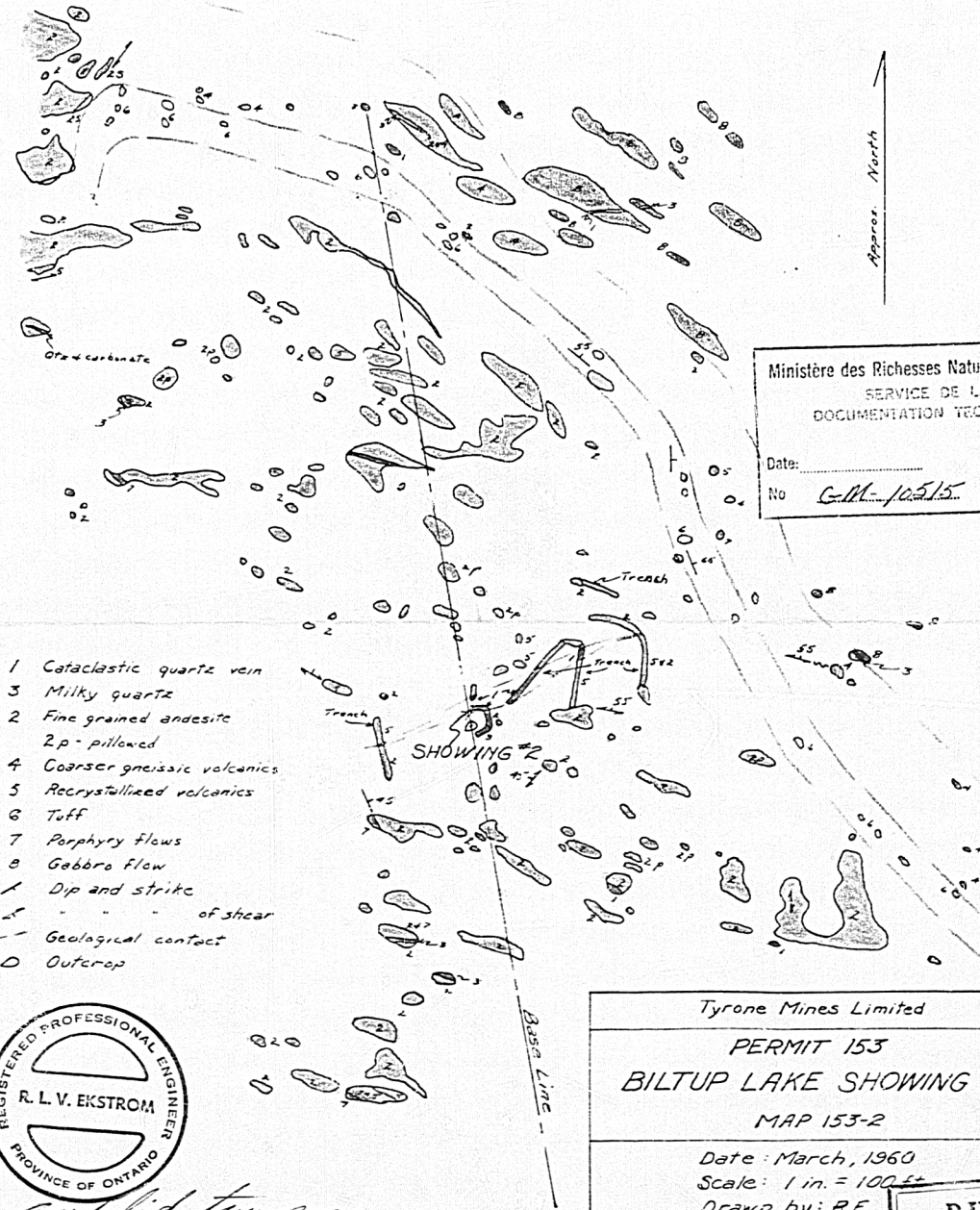
**PUBLIC**

NEW QUEBEC P.Q.

DATE: MAR., 1960.	SCALE: 1 IN. = 8 MI.
DRAWN BY: R.E.	REVISED BY:
CHECKED BY:	

Approx. North

Ministère des Richesses Naturelles, Québec  
SERVICE DE LA  
DOCUMENTATION TECHNIQUE  
Date: \_\_\_\_\_  
No C.M. 10515



- 1 Cataclastic quartz vein
- 3 Milky quartz
- 2 Fine grained andesite
- 2p - pillowed
- 4 Coarser gneissic volcanics
- 5 Recrystallized volcanics
- 6 Tuff
- 7 Porphyry flows
- 8 Gabbro flow
- 9 Dip and strike
- 10 of shear
- 11 Geological contact
- 12 Outcrop



*Certified true copy*  
*R. L. Ekstrom*

Tyrone Mines Limited  
 PERMIT 153  
 BILTUP LAKE SHOWING #2  
 MAP 153-2  
 Date: March, 1960  
 Scale: 1 in. = 100 ft.  
 Drawn by: R.E.

**PUBLIC**

