

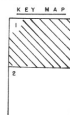






LEGEND  
 TRANSMITTER LOCATION  
 RECEIVER TRAVERSE AND PROFILES  
 NOTE: LOCATION OF CORRESPONDING TRANSMITTER IS INDICATED AT THE END OF EACH PROFILE

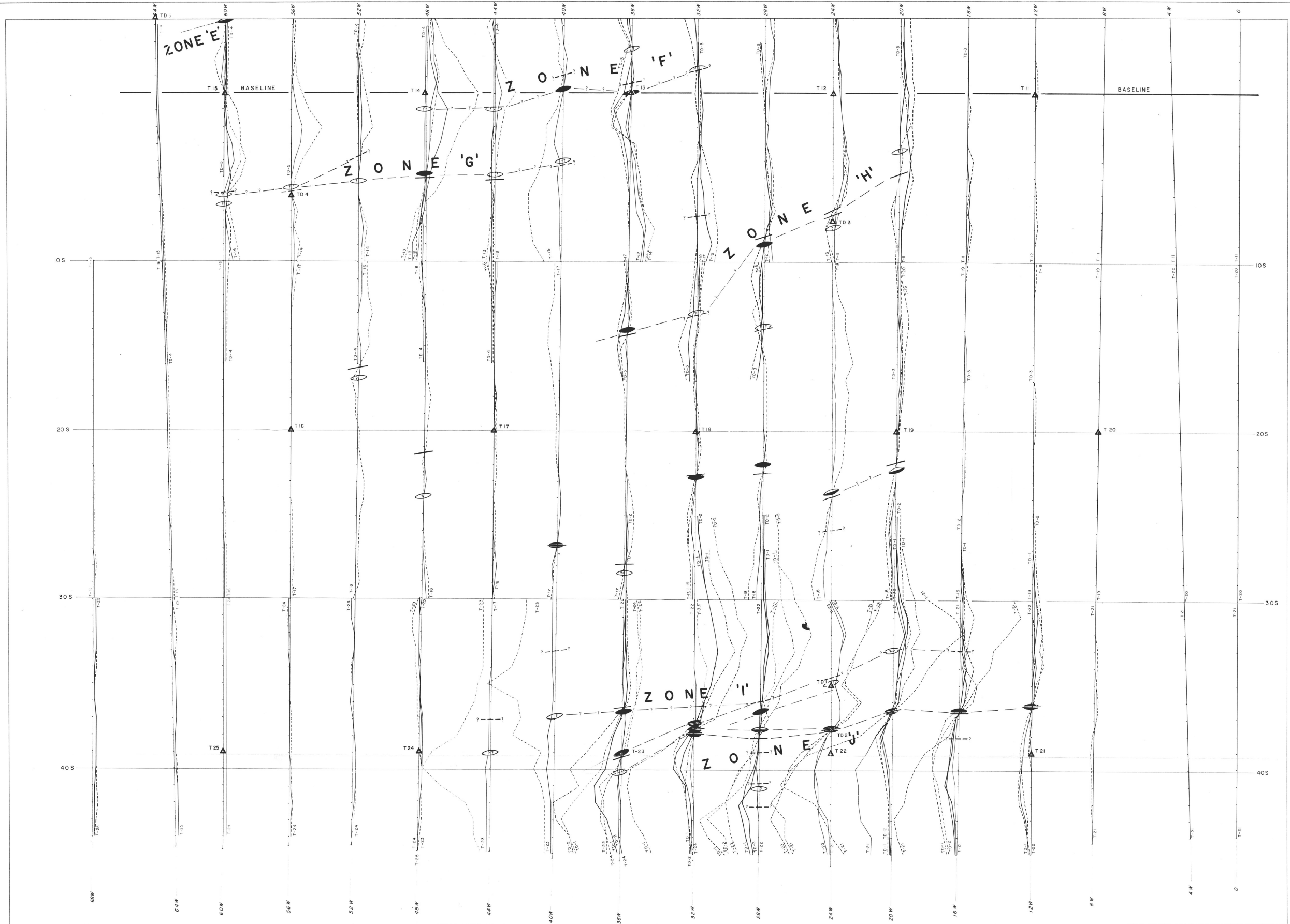


QUEBEC DEPARTMENT OF MINES  
 11 OCT 1960  
 MINERAL DEPOSITS BRANCH  
 No G.M. 10384

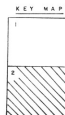
PUBLIC

TOWER GROUP  
 JOUTEL TWP QUEBEC  
 SOUTHWEST POTASH CORPORATION  
 SCALE: ONE INCH TO TWO HUNDRED FEET  
 DIP ANGLE: ONE INCH TO TWENTY DEGREES

5000~ 1000~  
 CONDUCTOR AXIS ESTABLISHED  
 POSITION OF CONDUCTOR AXIS UNCERTAIN  
 EXISTENCE OF CONDUCTOR AXIS UNCERTAIN  
 DIP ANGLE PROFILES



LEGEND  
 TRANSMITTER LOCATION  
 RECEIVER TRAVERSE AND PROFILES  
 NOTE: LOCATION OF CORRESPONDING TRANSMITTER IS INDICATED AT THE END OF EACH PROFILE



QUEBEC DEPARTMENT OF MINES  
 11 37 1960  
 MINERAL DEPOSITS BRANCH  
 No G.M. 10384

TOWER GROUP  
 JOUTEL TWP QUEBEC  
 SOUTHWEST POTASH CORPORATION  
 SCALE: ONE INCH TO TWO HUNDRED FEET  
 DIP ANGLE ONE INCH TO TWENTY DEGREES

SYMBOLS  
 CONDUCTOR AXIS ESTABLISHED  
 POSITION OF CONDUCTOR AXIS UNCERTAIN  
 EXISTENCE OF CONDUCTOR AXIS UNCERTAIN  
 DIP ANGLE PROFILES