

5365

5365

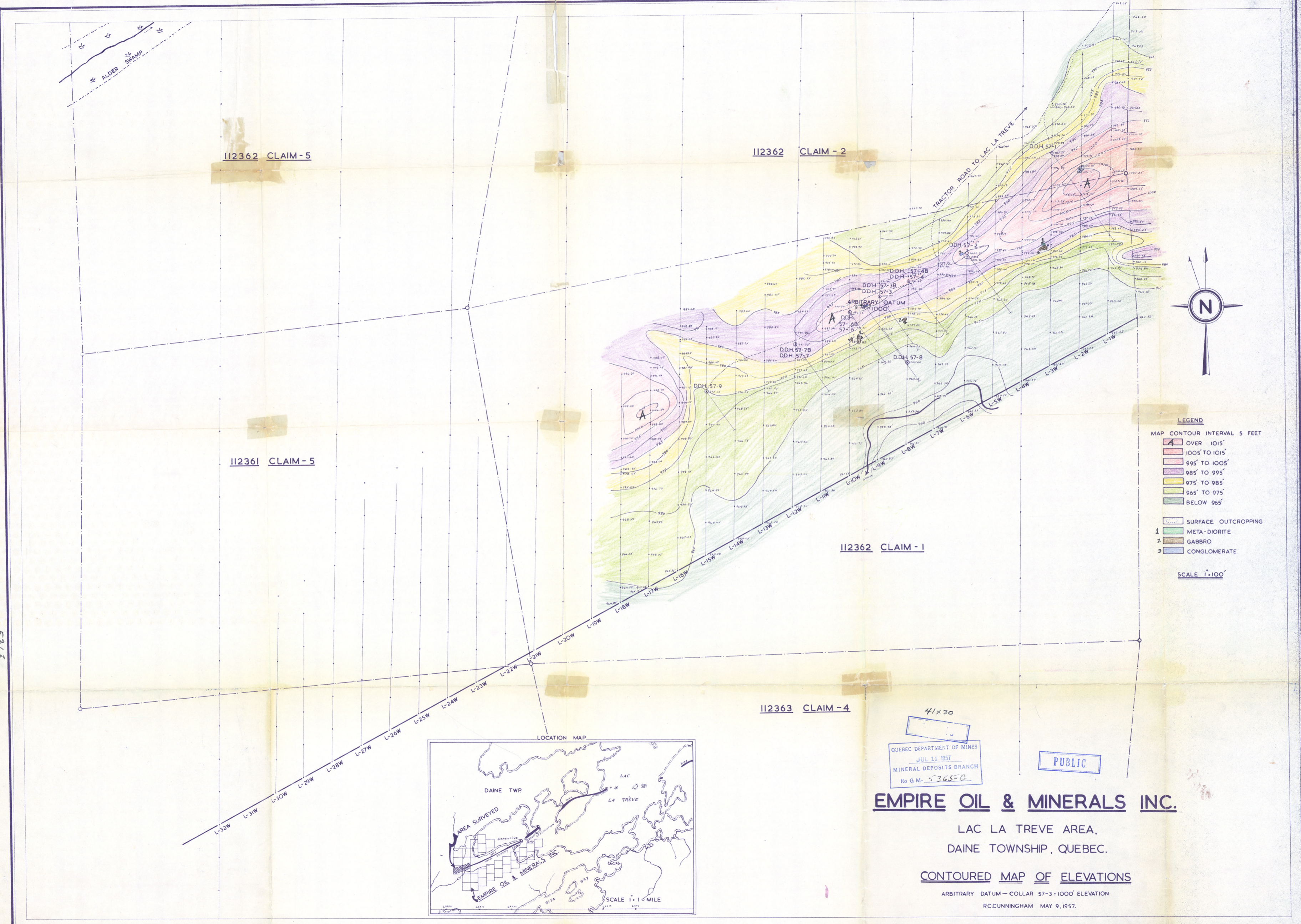
5365

5365

5365

5365

5365



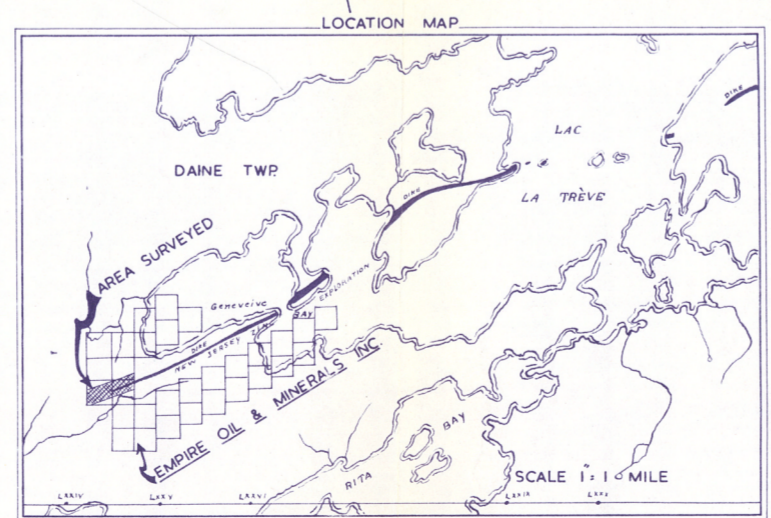
LEGEND
 MAP CONTOUR INTERVAL 5 FEET

- OVER 1015'
- 1005' TO 1015'
- 995' TO 1005'
- 985' TO 995'
- 975' TO 985'
- 965' TO 975'
- BELOW 965'

SURFACE OUTCROPPING

- 1 META-DIORITE
- 2 GABBRO
- 3 CONGLOMERATE

SCALE 1" = 100'



41x30
 QUEBEC DEPARTMENT OF MINES
 JUL 11 1957
 MINERAL DEPOSITS BRANCH
 No G.M. 5365-C

PUBLIC

EMPIRE OIL & MINERALS INC.

LAC LA TREVE AREA,
 DAINE TOWNSHIP, QUEBEC.

CONTOURED MAP OF ELEVATIONS

ARBITRARY DATUM - COLLAR 57-3: 1000' ELEVATION
 R.C. CUNNINGHAM MAY 9, 1957.

5365

5365

5365

5365

5365-0-

5365-0-

5365-0-

5365-0-

5365-0-


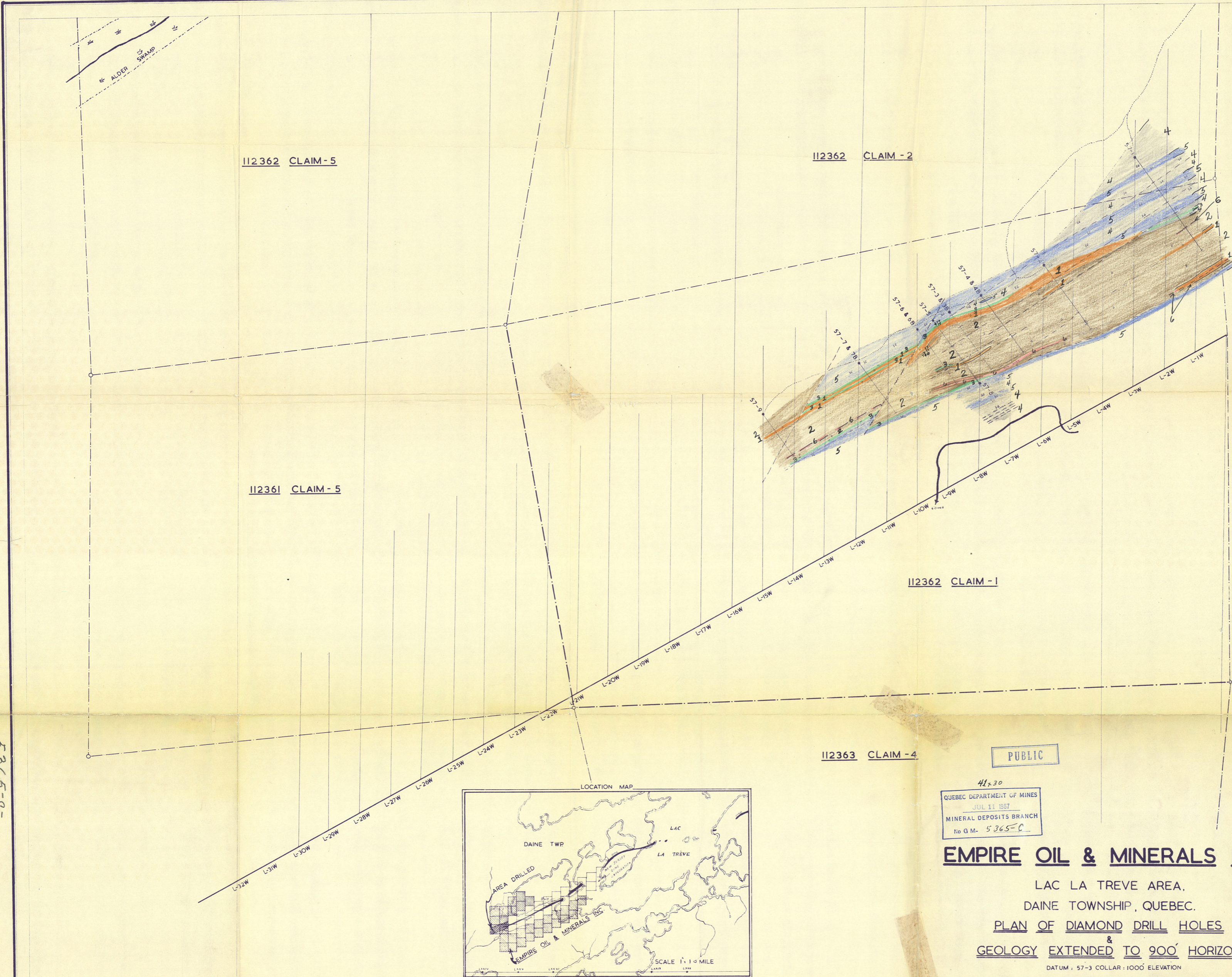
5365-0-

5365-0-

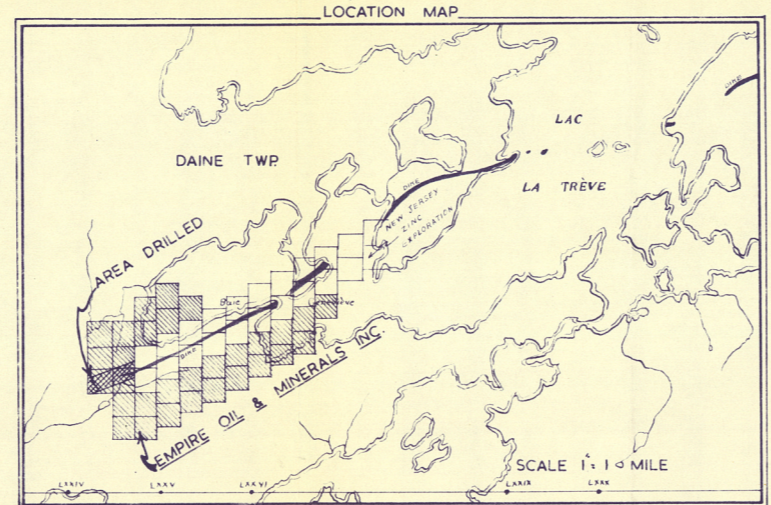
5365-0-

5365-0-

5365-0-



- LEGEND**
- 1 DIABASE
 - 2 GABBRO
 - 3 META-DIORITE
 - 4 SEDIMENTS
 - 5 GREYWACKE
 - 6 CONGLOMERATE
 - 7 NI-Cu MINERALIZATION
 - 8 BARREN PYRRHOTITE PYRITE
 - 9 INTERPRETED FAULT
 - 10 INTERPRETED CONTACT
 - 11 DRILL HOLE COLLAR
 - 12 DRILL ROAD
 - 13 PICKET LINE
 - 14 CLAIM LINE
 - 15 CLAIM POST
 - 16 LIMIT DRILLED
- SCALE 1" = 100'



PUBLIC

41x30
 QUEBEC DEPARTMENT OF MINES
 JUL 11 1957
 MINERAL DEPOSITS BRANCH
 No G.M. 5365-C

EMPIRE OIL & MINERALS INC.

LAC LA TRÈVE AREA,
 DAINE TOWNSHIP, QUEBEC.
 PLAN OF DIAMOND DRILL HOLES
 &
 GEOLOGY EXTENDED TO 900' HORIZON

DATUM : 57-3 COLLAR : 1000' ELEVATION

R.C. CUNNINGHAM MAY 10, 1957