

GM 00147

SAMPLING RECORD, CHIBOUGAMAU AREA

Documents complémentaires

Additional Files



Licence



Licence

Cette première page a été ajoutée
au document et ne fait pas partie du
rapport tel que soumis par les auteurs.

Énergie et Ressources
naturelles

Québec 

Chibogama Area *545°W* *4400.5* *500E*

PROPERTY *Chibogama Area*
Claim No. L. 35041

SAMPLING RECORD

SHEET NO. _____

HOLE NO. *13222* DEPTH *585'* ANGLE - *45°* STRIKE *S45W* ELEVATION _____

CO-ORDINATES
4400.5 *500E*

DEPTH FEET	FORMATION	SAMPLE NO.	LENGTH FT.	ANALYSIS			LENGTH FEET	PROGRESSIVE TOTALS		
				COPPER	NICKEL	CU. & NI.		FEET X PER CENT		
				%	%	%		COPPER	NICKEL	CU. & NI.
<i>0.0</i>	<i>Collar.</i>									
<i>22.0</i>	<i>Casing sand & gravel</i>									
<i>144.0</i>	<i>Sediments - garnetiferous</i>									
<i>585.0</i>	<i>Tuff. highly sheared @ 25°</i>									
<i>585.0</i>	<i>Foot of Hole.</i>									
<p><i>Hole started June 15, 1957</i> <i>Hole completed June 22, 1957</i></p> <p><i>Drilled Ext Core size</i></p> <p><i>Drilled by Heath & Sherwood Drilling Ltd.</i> <i>Kirkland Lake, Ont.</i></p> <p><i>Inclination Tests</i> <i>585' - 65°</i></p>										

Ministère des Richesses Naturelles, Québec
SERVICE DES GITES MINÉRAUX
No GM-147

PUBLIC

PROPERTY *Chibougamau Area*
 Claim No. *L 35041*

SAMPLING RECORD

SHEET NO. _____

HOLE NO. *13295* DEPTH *397.0* ANGLE *-50°* STRIKE *N 45° E* ELEVATION _____

CO-ORDINATES

4400 S 100 W

DEPTH FEET	FORMATION	SAMPLE NO.	LENGTH FT.	ANALYSIS			LENGTH FEET	PROGRESSIVE TOTALS		
				COPPER	NICKEL	CU. & NI.		FEET X PER CENT		
				%	%	%		COPPER	NICKEL	CU. & NI.
<i>0.0</i>	<i>Collar.</i>									
<i>23.0</i>	<i>Casing, gravel</i>									
<i>76.0</i>	<i>Rhyolite @ 45°</i>									
<i>108.0</i>	<i>Tuff.</i>									
<i>171.0</i>	<i>mw - mw. Tuff. @ 75° stringers a lensed pyrrhotite.</i>									
<i>260.5</i>	<i>MS-M. Breccia Sulphide- pyrrhotite & occasional pyrite.</i>									
<i>274.0</i>	<i>mw - mw Tuff. & pyrrhotite.</i>									
<i>397.0</i>	<i>Tuff. @ 70°.</i>									
<i>397.0</i>	<i>Foot of Hole</i>									
	<i>Hole started July 11, 1957</i>									
	<i>Hole completed July 17, 1957</i>									
	<i>Drilled Ext core 3.26</i>									
	<i>Drilled by Heath & Sherwood Drilling Ltd. Kirkland Lake, Ont.</i>									
	<i>Inclination Tests.</i>									
	<i>390' - 52°00'</i>			<i>-49°00'</i>						

PUBLIC

Ministère des Richesses Naturelles, Québec
 SERVICE DES GITES MINÉRAUX
 No GM-*147*

365

405

445

485

4E

3E

2E

1E

00

1W

2W

3W

4W

5W

B.H. 13295
-50°

Ministère des Richesses Naturelles, Québec

SERVICE DES GITES MINÉRAUX

No GM- 147

PUBLIC

CERT. 111474, Cl. 1
CERT. 111474, Cl. 5

CERT. 111474, Cl. 2
CERT. 111478, Cl. 1

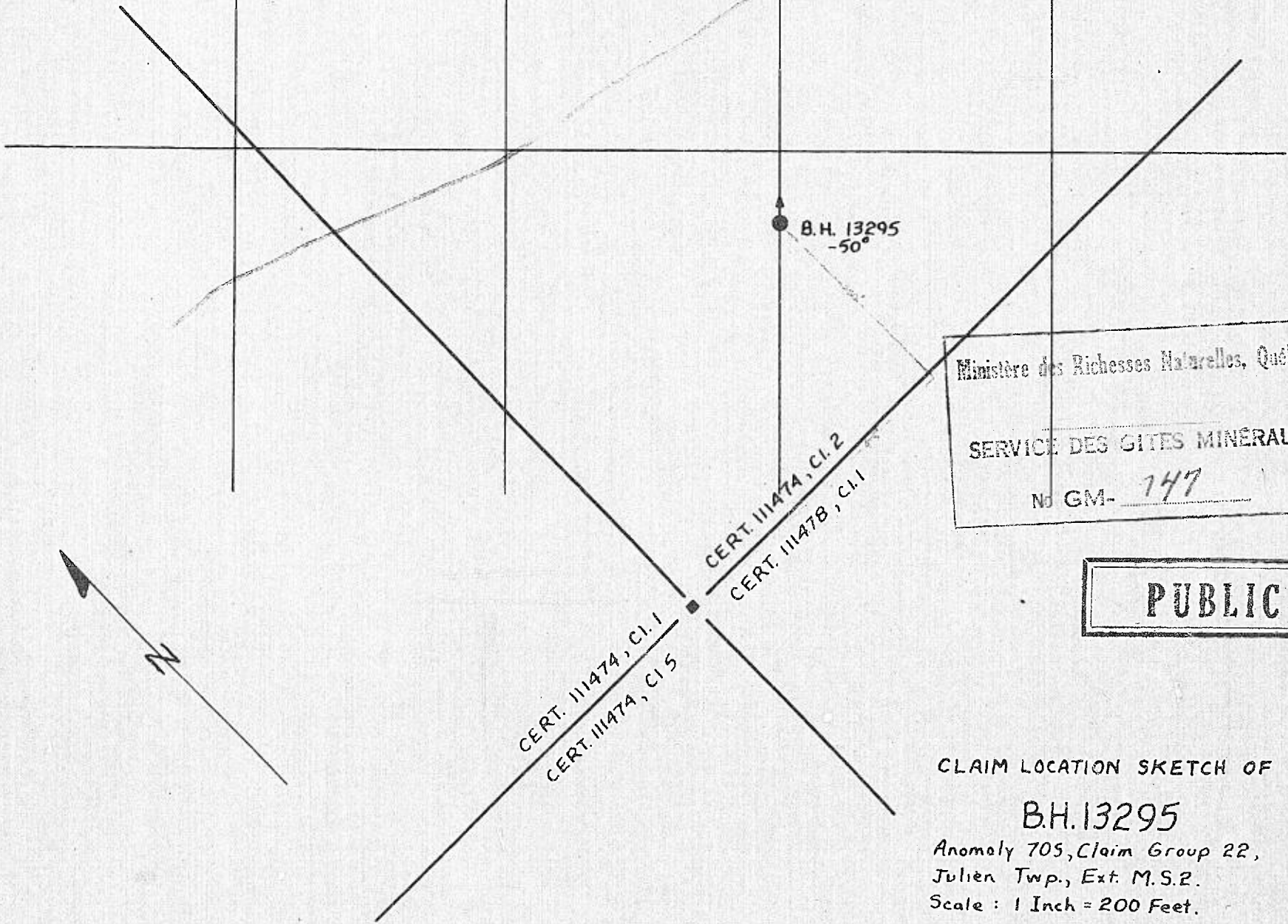

CLAIM LOCATION SKETCH OF

B.H. 13295

Anomaly 705, Claim Group 22,

Julien Twp., Ext. M.S.2.

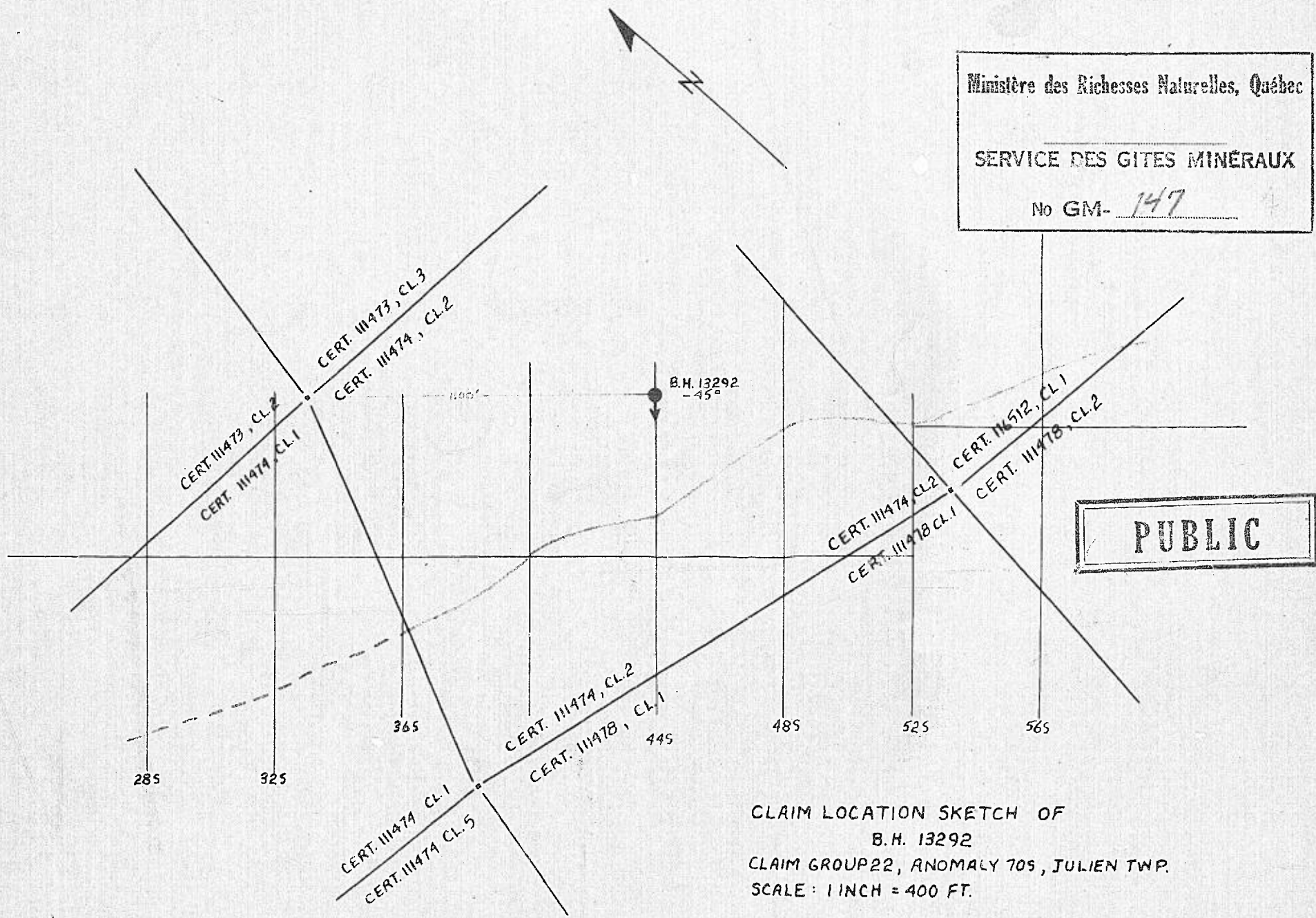
Scale: 1 Inch = 200 Feet.



Ministère des Richesses Naturelles, Québec

SERVICE DES GITES MINÉRAUX

No GM- 147



CLAIM LOCATION SKETCH OF
B.H. 13292
CLAIM GROUP 22, ANOMALY 705, JULIEN TWP.
SCALE: 1 INCH = 400 FT.