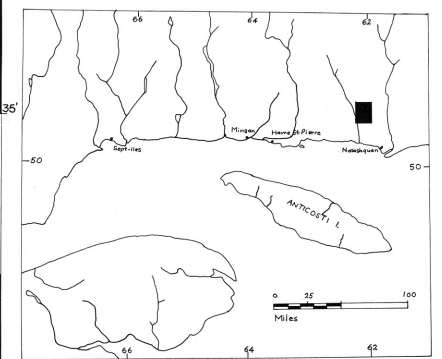
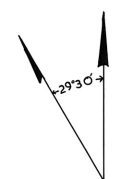


- 11 Unconsolidated deposits
- 10 Pegmatite
- 9 Pink massive granite
- 8 Gneissic biotite granite
- 7 Schistose gabbro
- 6 Hornblende gabbro
- 5 Schists of sedimentary origin
- 4 Quartzite
- 3 Augen granite gneiss
- 2 Banded granite gneiss
- 1 Metasedimentary gneisses & schists

- Observed outcrop
- Geological boundary
- Fault
- ⊕ Anticlinal axis; synclinal axis
- ↗ Strike and dip of bedding: inclined, vertical
- ↗ Strike and dip of schistosity: inclined, vertical
- ↗ Strike and dip of gneissosity: inclined, vertical
- ↘ Direction and plunge of lineation
- ↘ Direction of glaciation
- ⊕ Swampy area
- P, R, F Portage, rapids, falls

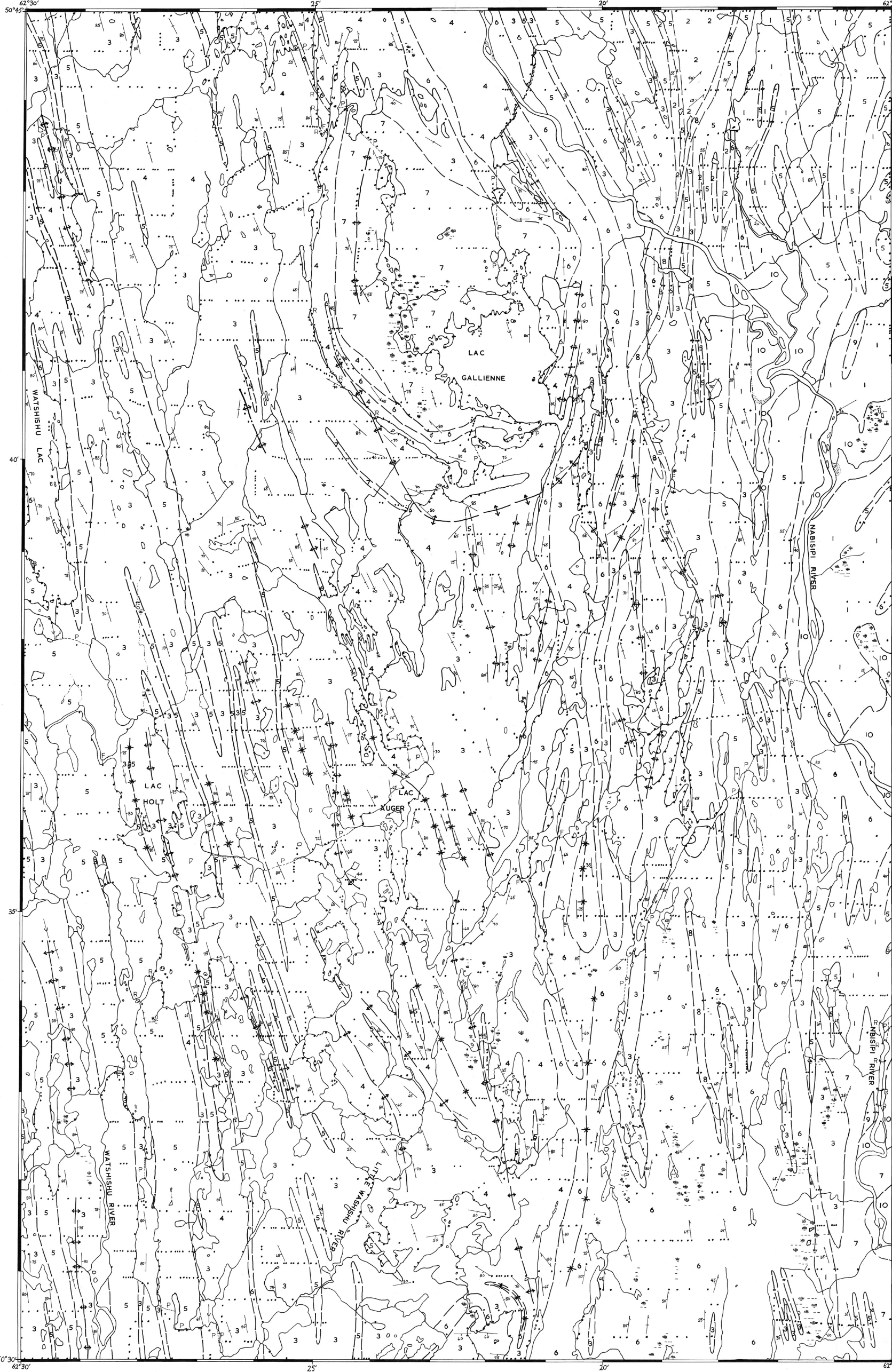


MICHAUD LAKE AREA
EAST HALF

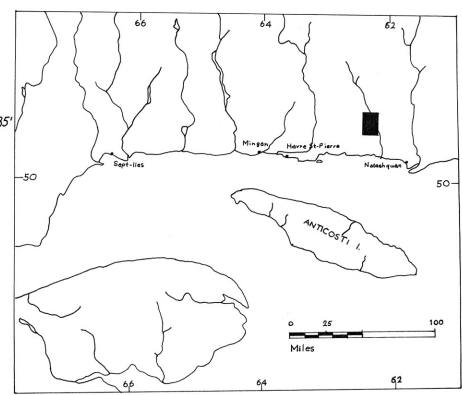
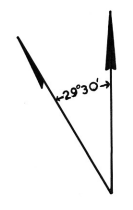
DUPLESSIS COUNTY, P.Q.

GEOLOGY BY:
DP-230 1/2
DUNCAN S. McPHEE 1959

MINISTÈRE DES RICHESSES NATURELLES
SERVICE DE L'EXPLORATION GÉOLOGIQUE



- 10 Unconsolidated deposits
- 9 Pegmatite
- 8 Granite porphyry
- 7 Gneissic biotite granite
- 6 Schistose gabbro
- 5 Hornblende gabbro
- 4 Schists of sedimentary origin
- 3 Quartzite
- 2 Banded granitic gneiss
- 1 Metasedimentary gneisses & schists
- Observed outcrop
- Geological boundary
- Fault
- Anticlinal axis; synclinal axis
- Strike and dip of bedding: inclined, vertical
- Strike and dip of schistosity: inclined, vertical
- Strike and dip of gneissosity: inclined, vertical
- Direction and plunge of lineation
- Direction of glaciation
- Swampy area
- P, R, F Portage, rapids, falls



MICHAUD LAKE AREA
WEST HALF
DUPLESSIS COUNTY, P.Q.

GEOLOGY BY:
 DP-230 2/2
 DUNCAN S. McPHEE - 1960