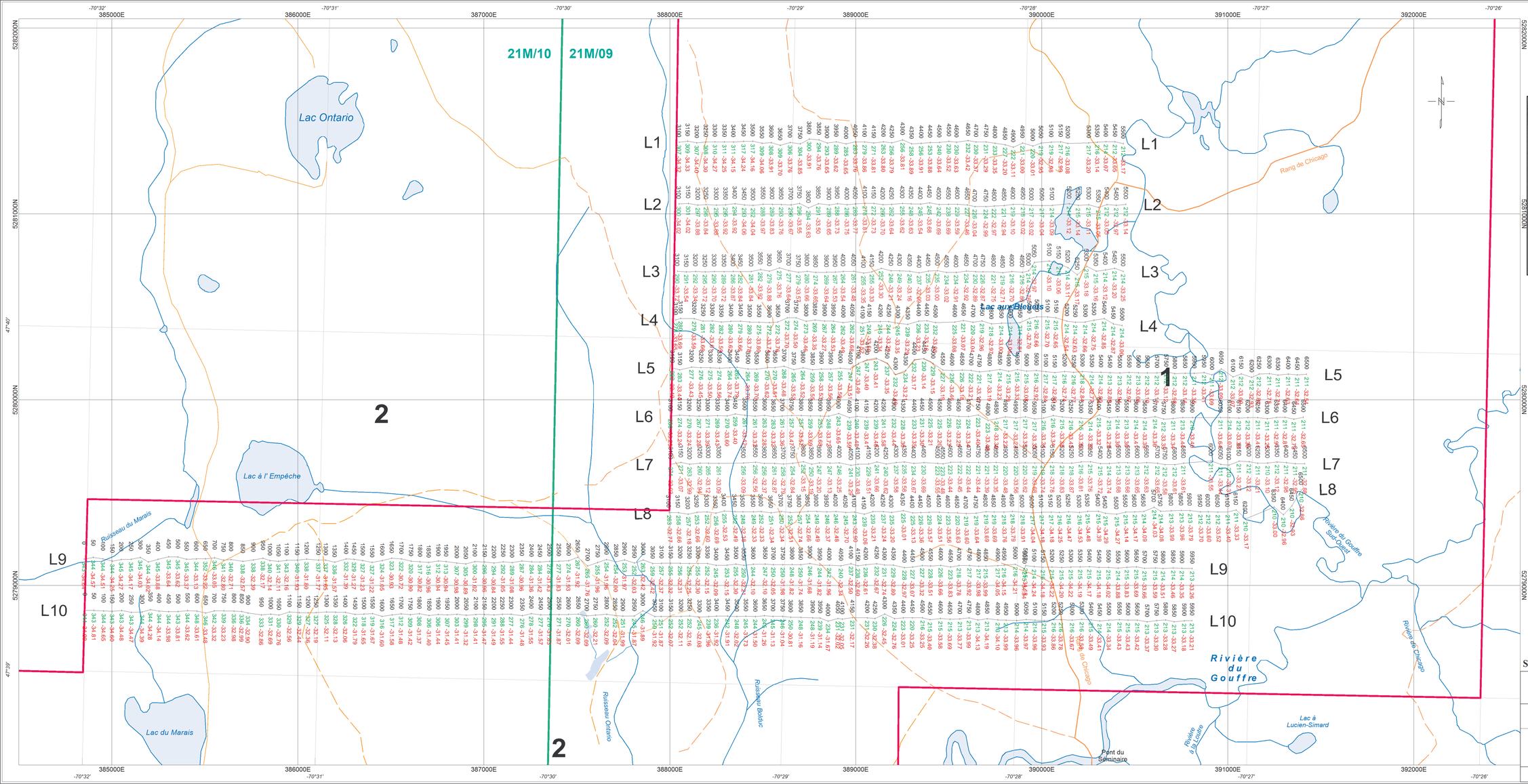

- Digital Base Map
© Department of Natural Resources Canada. All rights reserved.

- Geophysics by: GEOSIG Inc.

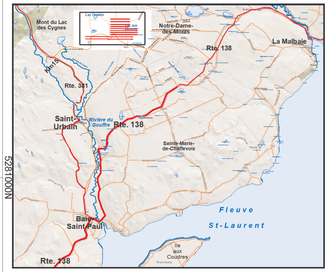

LEGEND

207.5	Elevation (m)
-38.2	Complete Bouguer Anomaly (mGal)
1500	# Station
2	# Anomaly

INSTRUMENTS :

Gravity Meter "Autograv" CG-5 by Scintrex
s/n 130141033

GPS GNSS R10 by Trimble
s/n 5510494776 and 5717470289

Controller TSC3 by Trimble
s/n RS2NC55705

Radio TDL450 by Trimble
s/n 57210037

Scale 1:10 000

200 0 200 400 600m

NAD83 / UTM zone 19N

VIOR

SOCIÉTÉ D'EXPLORATION MINIÈRE VIOR INC.

FOOTHILLS PROPERTY
Blueberry Lake Grid

Gravity Survey
Posting Map

Lac Ontario Area, Charlevoix, Quebec
N.T.S.: 21M/09 & 21M/10

Executed by: Pierre Simoneau, M.Sc. P.Geol.
and Mamert Kortho, Geophysical Technician
2018 June/July

Geosig Project # 338.05 Map # 10053

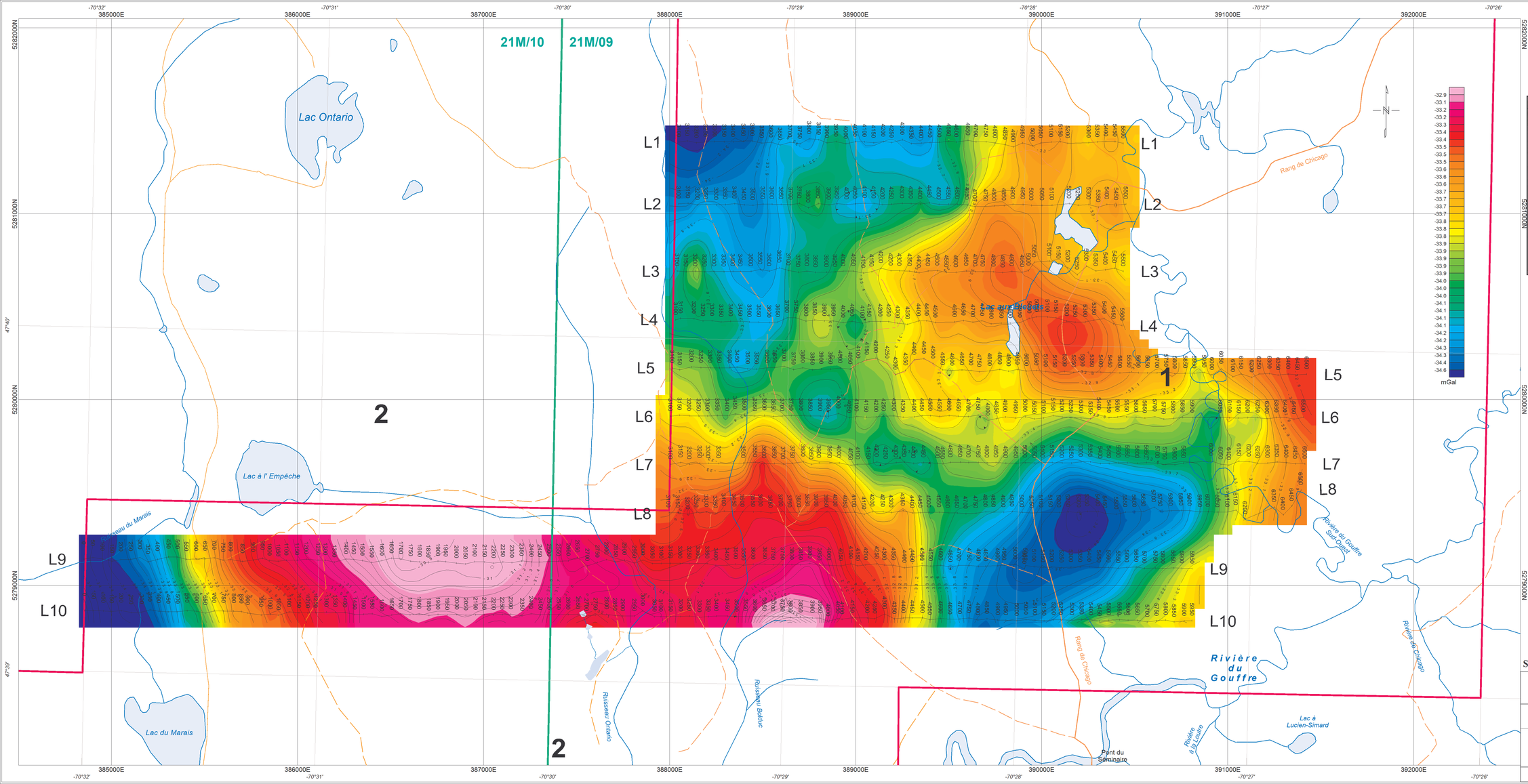

- Digital Base Map
© Department of Natural Resources Canada. All rights reserved.

- Geophysics by: GEOSIG Inc.

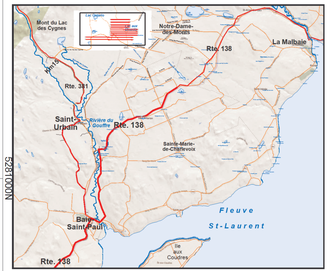

LEGEND

1500 # Station

2 # Anomaly

INSTRUMENTS :

Gravity Meter "Autograv" CG-5 by Scintrex
s/n 130141033

GPS GNSS R10 by Trimble
s/n 5510494776 and 5717470289

Controller TSC3 by Trimble
s/n RS2NC55705

Radio TDL450 by Trimble
s/n 57210037

Scale 1:10 000

200 0 200 400 600m

NAD83 / UTM zone 19N

VIOR

SOCIÉTÉ D'EXPLORATION MINIÈRE VIOR INC.

FOOTHILLS PROPERTY
Blueberry Lake Grid

Gravity Survey
Complete Bouguer Anomaly Map

Lac Ontario Area, Charlevoix, Quebec
N.T.S.: 21M/09 & 21M/10

Executed by: Pierre Simoneau, M.Sc. P.Geol.
and Mamert Kortho, Geophysical Technician
2018 June/July

Geosig Project # 338.05 Map # 10054

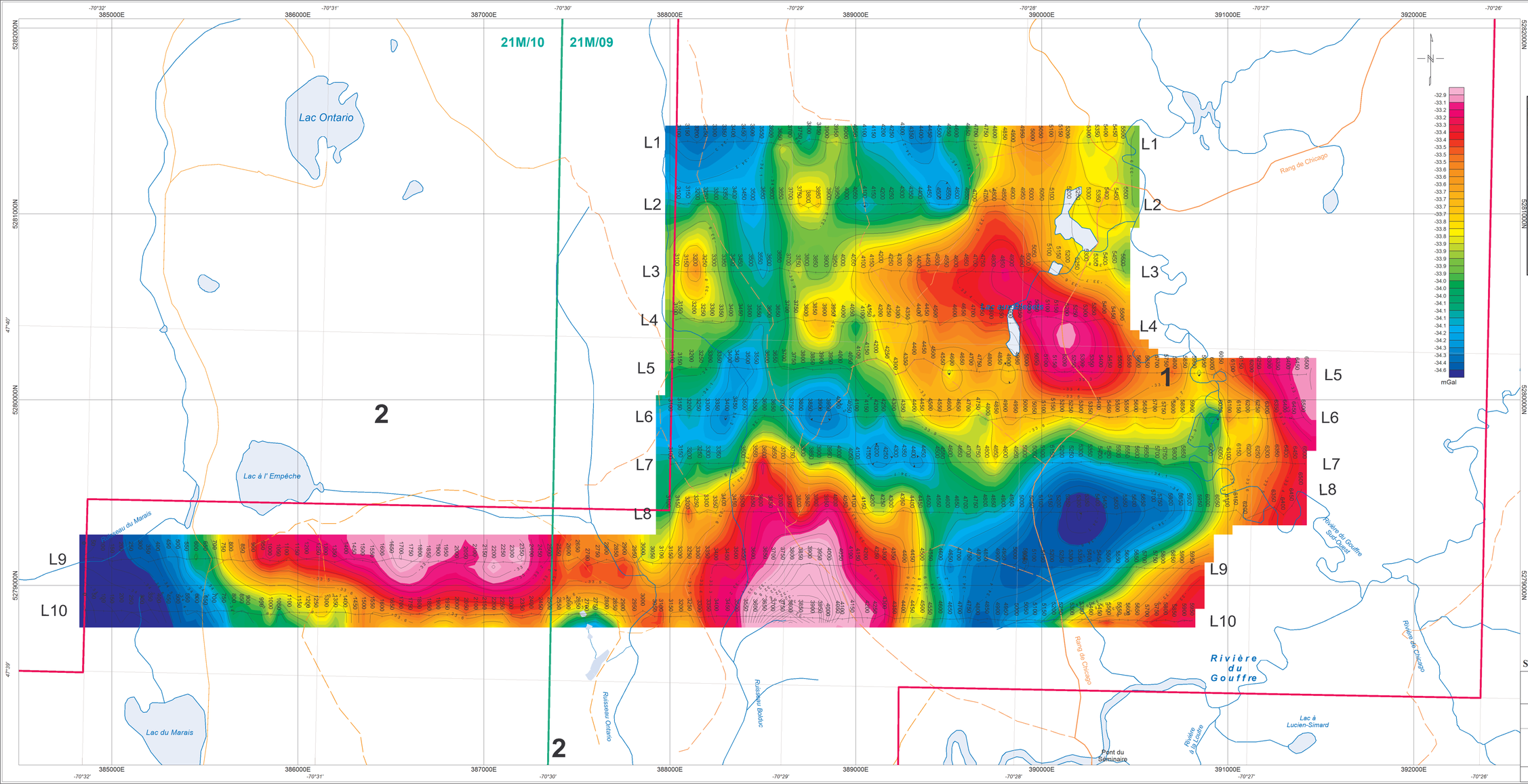

- Digital Base Map
© Department of Natural Resources Canada. All rights reserved.

- Geophysics by: GEOSIG Inc.

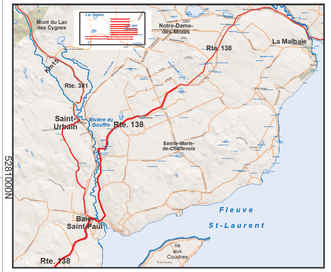

LEGEND

1500 # Station

2 # Anomaly

INSTRUMENTS :

Gravity Meter "Autograv" CG-5 by Scintrex
s/n 130141033

GPS GNSS R10 by Trimble
s/n 5510494776 and 5717470289

Controller TSC3 by Trimble
s/n RS2NC55705

Radio TDL450 by Trimble
s/n 57210037

Scale 1:10 000

200 0 200 400 600m

NAD83 / UTM zone 19N

VIOR

SOCIÉTÉ D'EXPLORATION MINIÈRE VIOR INC.

FOOTHILLS PROPERTY
Blueberry Lake Grid

Gravity Survey
Residual Bouguer Anomaly Map

Lac Ontario Area, Charlevoix, Quebec
N.T.S.: 21M/09 & 21M/10
Executed by: Pierre Simoneau, M.Sc. P.Geol.
and Mamert Kortho, Geophysical Technician
2018 June/July

Geosig Project # 338.05 Map # 10055